


















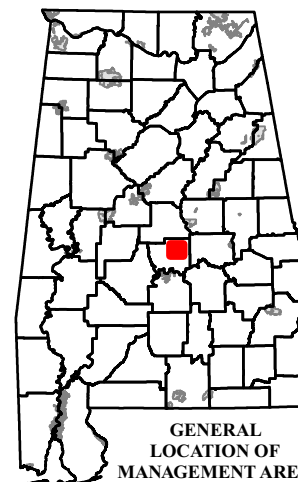
CHARLES D. KELLEY AUTAUGA COUNTY WILDLIFE MANAGEMENT AREA Burn Plan Map



 **Potential Prescribed Burn Units**

When possible up-to-date burning information will be posted on our Facebook page.
Follow us on Facebook at:
Alabama Wildlife & Freshwater Fisheries Division

- | | |
|--|---|
|  WMA |  Interstate |
|  Safety Zone |  US Route Paved |
|  Deer Archery ONLY |  State Highway Paved |
|  Checking Station |  County - Paved |
|  Kiosk / Parking |  County - Gravel/Dirt |
|  Gate |  WMA Roads Yearlong OPEN |
| |  WMA Roads All Season OPEN |
| |  WMA Roads Seasonally CLOSED |
| |  Woods Road - WALKING ONLY |
| |  Other Roads |
| |  Power Transmission Line |



THE DEPARTMENT OF CONSERVATION AND NATURAL RESOURCES DOES NOT DISCRIMINATE ON THE BASIS OF RACE, COLOR, RELIGION, AGE, SEX, NATIONAL ORIGIN, DISABILITY, PREGNANCY, GENETIC INFORMATION OR VETERAN STATUS IN ITS HIRING OR EMPLOYMENT PRACTICES NOR IN ADMISSION TO, ACCESS TO, OR OPERATIONS OF ITS PROGRAMS, SERVICES OR ACTIVITIES.

THIS IS NOT A SURVEY. BOUNDARIES REFLECT INFORMATION PROVIDED FOR HUNTING AT THE DATE OF REVISION. THE ALABAMA DEPARTMENT OF CONSERVATION DOES NOT ACCEPT RESPONSIBILITY FOR ANY INACCURACIES HEREON. THIS PUBLICATION IS AVAILABLE IN ALTERNATIVE FORMATS UPON REQUEST.

DUE TO THE SCALE OF THIS MAP THE ALABAMA DEPARTMENT OF CONSERVATION AND ITS AFFILIATES ASSUME NO RESPONSIBILITY FOR INACCURACIES IN ROAD ALIGNMENTS, CONFIGURATION OF INTERSECTIONS, AND OTHER RELATED DATA.

